



Langley Parish Council

Landscape of Local Value Presentation


Extract taken from our Local Plan Regulation 18 Response dated 21 October 2015

“The Parish Council notes the revisions to Policy SP5 contained in the Draft Local Plan, especially Policy SP5(6) which designates Landscapes of Local Value. The Parish Council objects to the omission of any Landscape and Local Value notation from Langley Parish. The Parish Council wishes to see an extension of the Len Valley area of Landscape of Local Value to include areas 30-1 to 30-9 (inclusive) from the Landscape Character Area assessment. (That is Len Valley, Otham Open Land, Gore Court Farm, Stoneacre Spring, Caring Fruit Slopes, Milgate Park, Upper Len, Langley Fruit Plateau and Leeds Farmlands)”.


Dated 17 November 2015

Aerial Map Image of Langley and surrounding area.


Parkwood



Langley



A274 Sutton
Road





Langley/Leeds Farm Land



Fruit Plateau behind Horseshoes Lane



Footpath network starting from behind Langley Village Hall leading to Stoneacre/Otham/Leeds, Thurnham and Downswood





View of Leeds Castle from Langley/Leeds Ridge.



Picturesque countryside looking towards Langley Woods



The area is diverse, made up of Heathland, Orchards, Arable and Livestock Farming.





Langley Fruit Plateau (views of farm land east of Sutton Road, north of Horseshoes Lane.





Farm land with view to the North Downs



View from footpaths across Langley Heath from farmland north of Horseshoes Lane, east of Sutton Road, south of New Road.



Aerial View of Langley



View across Pleydells Farm to St Mary's Church, Langley (East of Sutton Road, South of New Road, North of Horseshoes Lane)

Grade I Listed Sheiling Hall, Horseshoes Lane, Langley Heath





View of St Mary's Church from Sutton Road



View from Langley Allotment Gardens



Langley Historic Woodland



Langley Loch





Stoneacre (National Trust Property in Otham)



Rumwood Court, historic Grade II Listed House



Langley/Otham Farmland East of Sutton Road



**Horseshoes Lane,
Langley Heath**



Langley Tree Nursery, North of Horseshoes Lane.



**Stile leading to open
countryside**





Farm Land on the ridge of Langley and Leeds with views over the North Downs



Twilight over Langley Heath, North of Horseshoes Lane, East of Sutton Road.



View over Langley's Orchard to Langley Heath with a backdrop of its Ancient Woodland.